







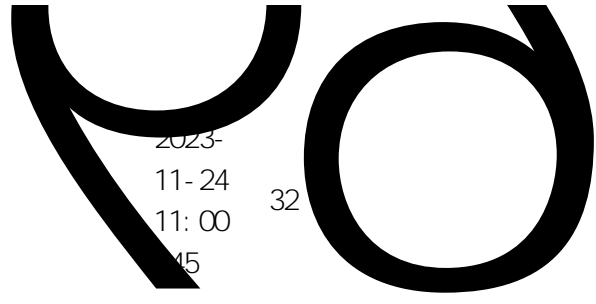


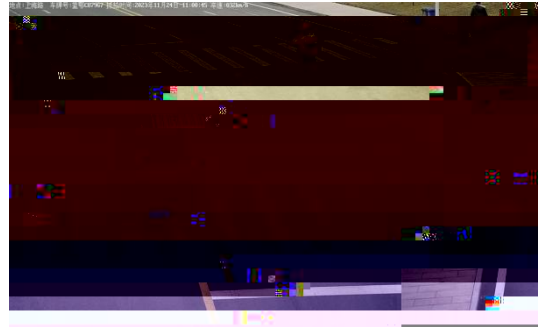
C850K9		
EL4Q19		
C1WH33		
CBY625		

CFV529		 An aerial view of a city street intersection. A red car is visible in the upper left, and a yellow car is in the lower right. The image is heavily corrupted with digital noise, including a prominent vertical red band and a horizontal yellow band.
A1Q6Z9		 An aerial view of a city street intersection. A red car is visible in the upper left, and a yellow car is in the lower right. The image is heavily corrupted with digital noise, including a prominent vertical red band and a horizontal yellow band.
FV0G66		 An aerial view of a city street intersection. A red car is visible in the upper left, and a yellow car is in the lower right. The image is heavily corrupted with digital noise, including a prominent vertical red band and a horizontal yellow band.
C3621Z		 An aerial view of a city street intersection. A red car is visible in the upper left, and a yellow car is in the lower right. The image is heavily corrupted with digital noise, including a prominent vertical red band and a horizontal yellow band.

C879G7




2023-
11-24 32
11:00
45



CB352A

2023-
11-29 33
22:09
:44




CB678K

2023-
11-23 34
16:25
:10








CB911Z

2023-
11-19 39
07:34
:03



CBX869



CC669B			2023-11-09 12:17:40	0			
CC932C			2023-11-27 16:05:35	0			
CD21456			2023-11-16 16:30:27	0			
CD98968			2023-11-29 15:39:08	40			
CJ2002			2023-11-17 19:28:47	0			

CO8873

2023-
11-21 35
08:27
:40



CS3656

2023-
11-26 34
09:10
:45